


# New Zealand Speed Camera Information

Last updated on 24 May, 2004



New Zealand uses the [AutoPatrol™ SP-200](#) pole mounted camera. The following table contains information as to the whereabouts of these camera's in various locations around the country.

Please send me an email (address at the bottom of this page) if you can verify or improve on any of the information (please give as much information as possible, a street address along with an easy to spot landmark would be appreciated by all). This page is updated as soon as new information arrives, so it would pay to check back (and print out) before going on those long, and much needed, trips.

You may see an icon in the "Verified" column for a number of sites. It looks like this  and when clicked on will display a map of the area and a pointer as to where the camera is located. GPS coordinates may also be available (the ones in *italic* are estimates).

---


Fixed cameras in NZ operate using a sensor array consisting of a conventional inductive loop (see [picture](#)) positioned between two piezoelectric sensors (ie strips). They have the ability to operate in both directions and can discrimination between lanes.

Other related pages: [My Mitsi GTO-VR4](#), [My choice of radar detectors](#)

---

## New Zealand Pole Mounted Speed Camera Locations

### North Shore

Road	Suburb	Location	GPS	Verified
Waipa St	Chatswood	Near #71. On the right hand side heading north (from Mokoia Road), just before the left hand turn into Kauri Road. (It is at the bottom of the hill, and is reportedly hidden from view heading north by a large tree).	S 36.80911 E174.70831	Yes
Onewa Rd & Valley Rd	Birkenhead	Near #154. Corner of Onewa Road and Valley Road. Opposite Northcote college.	S 36.81037 E174.73489	Yes
East Coast Rd	Browns Bay	Near #840. On the left heading north, 200m after Ponderosa Dr, 100m before John Downs Drive, Opposite Vet.	S 36.71825 E174.72455	Yes 
Sunnynook Rd	Sunnynook	50m north of the Sunnynook Shopping Center. Opposite the Police station and the park. On the left hand side coming down the hill towards the Wairau park area.	S 36.75841 E174.74143	Yes
Upper Harbour Dr	North Shore	As you turn from the Albany Highway down Upper Harbour Drive, it's around 1.5 km down the road on your right. When travelling from Hobsonville the site is just past Shelter Drive on the left and almost completely concealed by over-hanging trees.	S 36.77754 E174.68869	Yes

### Auckland City

---

Road	Suburb	Location	GPS	Verified
Great North Rd	Avondale	Outside #1713. On the left hand side going north, half way between Beatrix St and Glendon Ave	S 36.88872 E174.69814	Yes
Ellerslie-Panmure Hwy	Ellerslie-Panmure	Outside #300, on the left hand side going east, 250m after Ballarat St, 80m before McDonald Cres.	S 36.89756 E174.82561	Yes 🇳🇿
Waipuna Rd	Mt Wellington	Outside #77, on the right 200m after lights on Carbine Rd heading east towards Pakuranga H/Way, just after Peterson Rd on the opposite side	S 36.90952 E174.84744	Yes
Remuera Rd	Remuera	Outside #700 (boundary between Meadowbank and Remuera), on the left hand side going east, 50m after Kelvin Rd	S 36.87935 E174.81907	Yes 🇳🇿
Mt Wellington Hwy	Auckland	Across the road from Burger King. <i>Dec '03: Not operational yet, but in the process of being installed</i>		

## Manukau

Road	Suburb	Location	GPS	Verified
Great South Rd & Cracroft St	Otahuhu	Outside what would be #620 (actually #2 Cracroft), on the left hand side going south, 60m after Nelson St.	S 36.95431 E174.84840	Yes 🇳🇿
Ti Rakau Drive	Pakuranga	Outside #108, just down the road from Pakuranga Plaza on the left hand side heading south, about 50m past Roseburn Pl	S 36.91900 E174.87560	Yes
Pakuranga Rd	Pakuranga	Opposite #75. (Between Williams Ave and Tamaki Bay Dr, near latham Ave)	S 36.91180 E174.86545	Yes
Massey Rd	Mangere	Opposite #582, on the left and side going east (at the bend in the road), 150m after Duggan Ave, 100m before Friesian Dr	S 36.97730 E174.81074	Yes
Roscommon Rd	Clendon	Near #458, on the right hand side going north, 150m after Robert Ross Pl, 30m before Sharland Ave. Opposite Clendon Town Centre.	S 37.02998 E174.86812	Yes

## Waitakere

Road	Suburb	Location	GPS	Verified
Great North Rd	Glendene	Near #4237, on the right hand side going north, 150m past Awaroa Rd (past the Waikumete cemetery and Kelston community center). This is Aucklands busiest site snapping on average 48 vehicles a day. <i>Secondly, there is usually a Camera car on the left handside just past Heburn Rd (coming towards Kelston) which is 1/2 k past this camera that is there most days during rush hour.</i>	S 36.89594 E174.64621	Yes
Great North Rd	Kelston	Outside funeral parlour. (Between Faith Bullock Place and Fruitvale Road)	S 36.90945 E174.66817	Yes
Godley Rd	Green Bay	Near #100B, on the right hand side going east, 300m after Castleford St, 200m before Avonleigh Rd	S 36.93167 E174.67380	Yes
Atkinson Rd	Titirangi	Near #150, on the right hand side going north (situated at the bottom of a very steep hill slightly around the bend as you head down the hill), 100m after Daffodil Steet which is on the opposite side of the road.	S 36.93153 E174.65530	Yes

## Cambridge

Road	Suburb	Location	GPS	Verified
Hamilton Rd (SH1)	Cambridge	Outside #27. Found when entering Cambridge from the Hamilton side, the site is located between Hall Street and Grey Street (200m after passing the 50kph sign). It is well concealed by trees. 🇳🇿	S 37.88953 E175.45957	Yes 🇳🇿

## Hamilton

Road	Suburb	Location	GPS	Verified
Te Rapa Rd	North	Outside #251?. Not far North of the Forest Lake Road lights where Ulster St changes to Te Rapa Rd (60km/h zone). Opposite Mazda Waikato (big blue sign). <i>Not too sure about the street address of this one.</i>	S 37.76678 E175.25815	Yes 🇳🇿

## Tauranga

Road	Suburb	Location	GPS	Verified
Maunganui Rd	Mt Maunganui	Main road in, after 70km zone on right side of road, opposite Blake Park heading towards the shops.	S 37.64944 E176.19224	Yes 📍
Otumoetai Road	Otumoetai	Outside #304a. 500m from the Otumoetai Road shops (on top of the hill). On the left hand side heading towards Cherrywood. 📍	S 37.67887 E176.13596	Yes 📍
Pyes Pa Road	Tauranga	1.5 kms from Barkes Corner roundabout, on the left between Saville Place and Freeburn Road. Landmark warnings are Manor Park Drive on the left then Saville Place on the right. Aquinas College is the landmark when travelling towards Tauranga. Situated .6 km inside the 70 km/h zone. <i>An \$80,000 camera was stolen from this location on or around the Jan 14th, 2004. Information concerning this can be addressed to the Tauranga Police station. A paint splattered camera (assumed to be operational) is now at this location.</i>	S 37.74832 E176.12193	Yes 📍
SH2	Ngatea	Coming into Ngatea from the main Auckland/northern approach (highway 2), after leaving 100 kph, a brief 80 kph zone, then into the 50 kph zone where a camera box is sited on a power pole about 100mtrs on the left hand side (outside Hauraki Plains Motors). 📍 <i>This is a fake camera installation.</i>	S 37.27605 E175.48863	Fake

## Bay of Plenty

Road	Suburb	Location	GPS	Verified
State Highway (SH2)	Te Puke	Located just after the bridge when heading south into town (camera is also facing south). Camera is located on the north side of the town.	S 37.78232 E176.32130	Yes 📍

## Rotorua



Road	Suburb	Location	GPS	Verified
Sunset Rd	Fordlands	Between Sunset Intermediate and Sunset Primary.	S 38.13734 E176.22595	Yes
Malfroy Rd	Hillcrest	Outside #233, between Whitworth and Kahu Streets.	S 38.14599 E176.23097	Yes
Old Taupo Road (SH5)	Otonga	Situated right after Sophia St and before Devon St roundabout if you are heading north.	S 38.15578 E176.24117	Yes
Koutu Road	Koutu	Situated halfway down this road. <i>(Between Tiwha Street and Bellevue Road)</i>	S 38.11567 E176.23829	Yes

## Napier


Road	Suburb	Location	GPS	Verified
Kennedy Rd	Napier	Near #367, and covers both sides of the road (4 lanes!). It is on the same side (and very near) the Lisa Rose and Blue Dolphin Motels.	S 39.51444 E176.88116	Yes 📍
Meeanee Quay	Westshore	Outside #56. As you head into Napier from the Airport (it's quite a way from there), you go over the railway tracks, about 400 metres down the road. It right outside the Albatross Motel, opposite a truckie bay. Often if the fixed camera is NOT full then will be a mobile camera somewhere between the railway line and the Pandora Bridge. Favorite spots for nighttime mobile cameras are Kennedy Rd between Riverbend Rd and Maadi Rd, and on Taradale Rd just before the Riverbend Rd corner.	S 39.47904 E176.88251	Yes 📍

## Hastings


---

Road	Suburb	Location	GPS	Verified
Karamu Rd	Hastings	Outside #1205. Main road to Napier, as you are leaving Hastings.	S 39.63405 E176.86045	Yes 
Pakowhai Rd	Hastings	Outside #809. Between Duke and Frederick Street. The best landmark for this location is a hugh (spreading almost right across the road) oak tree situated in the corner of the Gracelands Retirement Village.	S 39.62328 E176.84161	Yes 

## Bulls

Road	Suburb	Location	GPS	Verified
Bridge St (SH1)	Bulls	Outside #98. Directly opposite the Mobile gas station. On the left hand side of the road heading south. Approx 60m south of Dalziel St, 150m north of Holland Cres.	S 40.17697 E175.38523	Yes 

## Palmerston North

Road	Suburb	Location	GPS	Verified
Fitzherbert Ave	Palmerston North	Between Te Awe Street and the Bridge. On the corner with Hughes Ave.	S 40.36983 E175.62169	Yes
Featherston St	Palmerston North	Outside #130. Near Kawhai and Pascal St.	S 40.35349 E175.59795	Yes 
Pioneer Highway (SH56)	Palmerston North	Outside #562. On the right hand side coming into town from the south. Corner of Cavendish Crescent (first right after Maxwells Line).	S 40.36871 E175.58362	Yes

## Levin

Road	Suburb	Location	GPS	Verified
Oxford St (SH1)	Levin	Outside #333, directly opposite Mobil gas station (#346). Camera faces north. 50km/h speed limit. When heading north (just as you are about to leave Levin) it is on your left, just after York St. When heading south (entering Levin) keep an eye out for the Mobil station, you should then be able to spot it directly opposite.	S 40.61722 E175.29155	Yes

## Plimerton

Road	Suburb	Location	GPS	Verified
Motorway (SH1)	Pukerua Bay Hill	A few hundred metres north of the bottom of the Pukerua Bay Hill.	S 41.02324 E174.90657	Yes

## Upper Hutt

Road	Suburb	Location	GPS	Verified
Fergusson Drive (SH2)	Upper Hutt	Outside #1292, corner of Fergusson and Radiata Grove. Right side of the road going north. Camera faces south. This is in a 70 km/h speed limit.	S 41.10699 E175.09794	Yes

## Lower Hutt

Road	Suburb	Location	Verified
High St	Lower Hutt	Outside #793. Heading North, past the Hutt hospital there is an emergency Pharmacy, Burger Wisconsin & Pizza restaurant, after the left hand bend and on a bit. It lies between Columbans Gr and Kingston St.	Yes
Western Hutt Rd (SH2)	Petone	Outside indoor bowling centre (70km/h zone). On the right hand side going north. This is known as State Highway 2.	Yes

## Wainuiomata

Road	Suburb	Location	Verified
Wainuiomata Rd	Wainuiomata	Outside #143, down the main road into Wainuiomata on the right hand side, 400m past the first roundabout (100m past the dairy).	Yes

## Wellington

Road	Suburb	Location	GPS	Verified
Wellington Urban Motorway (SH1/2)	Wellington	Northbound between May and Molesworth Street overbridges. This is a couple of hundred metres past the Tinakori Road onramp, and is geared up to capture the rear of the vehicle.		Yes
Adelaide Road	Newtown	Between Hall Street and Stoke Street, on the left hand side heading south, hidden by a tree.		Yes
Victoria St	Town	Just north of Abel Smith St intersection. On the right hand side. This is a one-way street and the camera has been set up to capture the back of the vehicles, so be careful of this one if you are riding.	S 41.29526 E174.77225	Yes 📷
Wellington Rd	Kilbirnie	Opposite Kilbirnie park. Road from Evans Bay to Mt Victoria tunnel, near #22 (20m south of main intersection with Moxham Ave)	S 41.31176 E174.79165	Yes
Centennial Highway (SH1)	Ngauranga	Ngauranga Gorge southbound (on the left) at end of first straight going down hill, about 300 metres from Newlands interchange. This location is known as WL0030. It is New Zealands busiest snapping on average 55 vehicles a day. (See following text concerning the other cameras overlooking this site).	S 41.23445 E174.80713	Yes






PLEASE NOTE: Transit NZ have are installing an Active Traffic Monitoring System, consisting of 12 fixed incident cameras, seven closed circuit television cameras and two weather monitoring stations. These will be monitored by the Police Control Centres and are hoped to speed up the clearing of accidents, as well as help in the prevention of secondary accidents. The Police will operate a system of Variable Message Signs and Variable Speed Limit Signs (which required a by-law change in order to make them legally enforceable). The system is able to detect traffic speed for the purposed of traffic control, but is not capable of enforcing the speed limits. Further speed offence cameras are planned to replace the existing camera in the future. The system was made operational on the 1st of February, 2001.

It has been reported (11th March, 2004) that five new fixed speed camera sites are on the cards – three in Tawa and two between Khandallah and Burma roads.

## Christchurch

Road	Suburb	Location	GPS	Verified
Fitzgerald Ave	Linwood	Located on the east side of Fitzgerald Avenue, near the Bealey Ave end, just around the bend at the river, and just before Heywood Terrace. 📷	S 43.52403 E172.65088	Yes
Aldwins Rd	Phillipstown	Outside #76. On the East side of the road near Marcroft Street. When going north it is on the right, 50m past the lights opposite Saint Clives rest home. When going south it is on the left, 50m Marcroft Street and just before Saint Clives rest home.	S 43.53878 E172.66827	Yes 📷
Pages Rd	Aranui	Near #175. Northwest side of road, opposite Marae and near Cuthberts Green. When going east it is on the left, 50m past Harringtons bottle store. When going west it is on the right, 50m past Shortland Street.	S 43.51990 E172.69745	Yes 📷
Main South Rd (SH1)	Hornby	Between Parker Street and Goulding Avenue. On the left as you are coming into town (50km/h zone), 150m after first set of lights. When leaving town it is on the right, 300m after the lights at MacDonalDs.	S 43.54423 E172.51888	
Northcote Rd	Casebrook	Outside #124. On the north side of the road. When going east it is on the left, 150m before the railway line and partly hidden by a large tree that never gets trimmed. When going west it is on the right, after the Cavendish Rd turnoff, 150m past the railway line. This is Christchurch's busiest spot, snapping an average of 19 a day.	S 43.48407 E172.60512	Yes 📷

## Dunedin

Road	Suburb	Location	GPS	Verified
Caversham Valley Road (SH1)	Caversham	Just out of Caversham on the hill to lookout point, on the East side facing uphill. At the bottom of the road, just uphill from the Service Station.	S 45.89567 E170.47209	Yes 
Southern Motorway (SH1)	Burnside	Heading towards Dunedin the site is located on the left, 700m past the Kaikorai Valley exit and immediately before the passing over the Kaikorai Valley flyover. From Dunedin it is on the right about 750m past the Lookout Point Fire Station at the top of Caversham Valley Road. 	S 45.90003 E170.45454	Yes 
Ravensbourne Road (SH88)	Ravensbourne	Outside #173. When travelling towards Dunedin keep an eye out for Harbour View Hotel. When travelling towards Port Chalmers keep an eye out for Tekapo Street on the left and then the concrete arch by the entrance to Moller Park on the right. 	S 45.86706 E170.54861	Yes 
Anderson Bay Road & Colston Street	Anderson Bay	On the corner of Anderson Bay Road and Colston Street.	S 45.89590 E170.50726	Yes

E-Mail updated details to [kevin@actrix.gen.nz](mailto:kevin@actrix.gen.nz) 

20129

beam.to/Camera\_Locations



Keywords Here: Speed Camera, Speed Traps, Radar Detectors, AutoPatrol SP-200, New Zealand